



6.

PUBLIC RIGHT OF WAY EVIDENCE FORM
Important Note

The object of this enquiry is simply to reach the truth of the matter, whatever it may be. Witnesses are therefore asked to answer the questions as fully as possible and not to keep back any information, whether for or against the public status claim. This is of particular importance if the information is to be of real value in establishing the status of the way.

Name of witness (Mr/Mrs/Miss/Ms) JOANNE GREEN
(Block Capitals please)

Address 23 EDDISBURY DRIVE WATERHAYS NEWCASTLE STAFFS
(Block Capitals please) ST5 7SL

Telephone No. 01782 56520

Date of Birth 24/03/71 Occupation CHILDREN

Please attach a map showing the claimed way marked in red.

Description of claimed way:- (include grid references if known) 49
From THE CHIMNEY.

To WARDS HIGH LANE TURNING LEFT TO PRICES FOOTBALL.

*Please delete as appropriate

Please take time to answer the questions carefully and in full.

1. (a) How many years have you known the way?
(b) Does the way have a popular name? NO

(c) Have you personally used the above way? *YES/~~NO~~
(d) Did you only use part of the way? *YES/~~NO~~

Please do not use vague terms such as "often".

(e) During which years have you used the way? 1975 - CC. CLOSED IT

(f) Where were you going from/to? AROUND WOODS ON HACK.

(g) For what purpose? (e.g. work, pleasure) PLEASURE

(h) How many times a year? (e.g. daily, weekly, seasonal) WEEKLY.

(i) By what means? (e.g. on foot, horseback, motor vehicle etc) HORSEBACK.

(j) Is, or was, the way a short cut for you? NO.

(k) If so why? WEEKLY HACK.

(l) Please show on the attached plan the route of the way you have used.
If you have only used part of the way please mark or indicate the part used.
(m) Do you still use the way?

(n) If not why not? STAFFS CC BLOCK WAY.

APPENDIX E - USER EVIDENCE (LM632G)

WOODLANE 1975 - 1978
APEDALE 1978 - 1984
WOODLANE 1984 - 1993
RED ST 1993 - 1999
WATERHAYS 1999 - 2002.

2. When using the path where did you live?

If at different places please provide details and years.

-
3. (a) How wide is the way? 2 MTS.

(b) Is it the same width throughout its length? YES.

-
4. If you have ridden a horse on the way

(a) Where did you keep the horse? WOODLANE
APEDALE
SPRINGWOOD
AUDLEY.

(b) Where did you start and finish your ride? AS ABOVE

(c) Were you ever riding with the hunt when you used the way? NO.

-
5. (a) When using the way did you ever see any other person driving motor or horse-drawn vehicles on the way? *YES/~~NO~~

(b) If so, how often and what type of vehicle were they using?

(c) Have you ever driven, or been a passenger in, a motor or horse drawn vehicle on the way? *YES/~~NO~~

(d) If YES to (c),

(i) How often was this?

(ii) What type of vehicle were you in?

(iii) For what purpose was it being used?

-
6. (a) Has the way always been on the same route? *YES/~~NO~~

(b) If not, please describe the original route, state when the way was diverted and show details on a plan.

(c) Is the way a clearly defined track or path which a stranger to the vicinity could follow? yes.

(d) Have you always kept to the route of the way between the start and finish, or have you wandered from the route? yes

7. (a) Have there, to your knowledge, ever been any stiles or gates on the way? *YES/NO

(b) If so, please mark on the attached plan the location of the stiles or gates and state, if known, when they were erected or removed.

(c) If any gates on the way were ever locked please state, how often, and if known, by whom?

Please mark on the attached plan the locations of the locked gates.

8. (a) Have you ever known of, excluding locked gates, any other obstructions to the way? *YES/NO

(b) If so, state (i) what type of obstruction was this?

(ii) When they were erected or removed?

(c) Please state, if known, who erected the obstructions and show the approximate position of the obstructions on the attached plan.

9. (a) Were you ever an owner or tenant of the land crossed by the way? *YES/NO

If YES please give dates.

(b) If you were an owner or tenant did you acknowledge the route as a Public Right of Way? *YES/NO

If YES please give dates.

(c) When you used the way were you working for any owner or tenant of the land adjoining or crossed by the way? *YES/NO

(d) If Yes to (c),

(i) What was your employment?

(ii) Between what years were you employed?

(e) If you were employed by the owner/ tenant

(i) Did you receive any instructions from the owner/tenant as to the use of the way by the public? *YES/NO

(ii) If so, what were your instructions?

(f) Did any relatives of yours ever work for an owner or tenant of land adjoining or crossed by the way? *YES/NO

If so, what was their relationship to you?

10. (a) Have you ever been stopped or turned back when using the way? *YES/NO

(b) Do you know, or have you heard of, anyone else having been prevented from using the way? *YES/NO

(c) If yes to (a) or (b), please give details.

11. (a) Were you ever told by any owner or tenant of the land crossed by the way, or by anyone in their employment, that the way was not public? *YES/NO

(b) If so, please state (i) Who told you?

(ii) When you were told?

(iii) What were you told?

12. (a) Have you ever seen any deterrent notices such as "Private", "No Road", "No Thoroughfare" or "Trespassers will be Prosecuted", on or near the way? *YES/NO

(b) If so, please state what the notices said and show their approximate position on the attached plan.

13. (a) Have you ever seen any notices such as "Public Path", or "footpath", or any other similar notice on or near the way? *YES/NO

(b) Have you ever seen any direction signs, finger posts or other indicators on or near the way? *YES/NO

(b) If YES to (a) or (b), please state what the notices or posts said and show their approximate position on the attached plan.

14. (a) Have you ever been given permission to use the way? (Whether or not you asked for it) *YES/NO

(b) Have you ever asked permission to use the way? *YES/NO

(c) If so, who gave you permission?

(d) When were you given permission?

(e) For what purpose were you given permission to use the way?

15. (a) Have you seen other people using the way?

*YES/NO

(b) How were they using the way (i.e. foot, horse)? FOOT - BIKE - HORSE

(c) Were they accompanying you? If so, please give details.

(i.e. companions, rambling club, family, etc.) FRIENDS - RIDING HORSE

(d) If they were not accompanying you, were these people known to you? SOME OF THEM.

(e) How frequently did you see other people using the way? WEEKLY.

(i.e. daily, weekly, seasonal etc.)

(f) How many other people, approximately, did you see on these occasions? SEVERAL

(g) Please give any further details of other people's use of the way which you feel may be important. CYCLING

16. Have you ever been charged a monetary sum for using the path?
If so, by whom?

*YES/NO

17. (a) Do you have any documentary evidence about the way?

*YES/NO

(b) If so, in what form is this?

(i.e. maps, photos, etc. please attach a copy if possible)

(c) Would you be willing to make the original document available if necessary?

*YES/NO

18. Can you give any further information about the way (continue on a separate sheet of paper if necessary).

19. Would you be prepared to give evidence of your use of the way at a public inquiry or in a court of law, if necessary?

*YES/~~NO~~

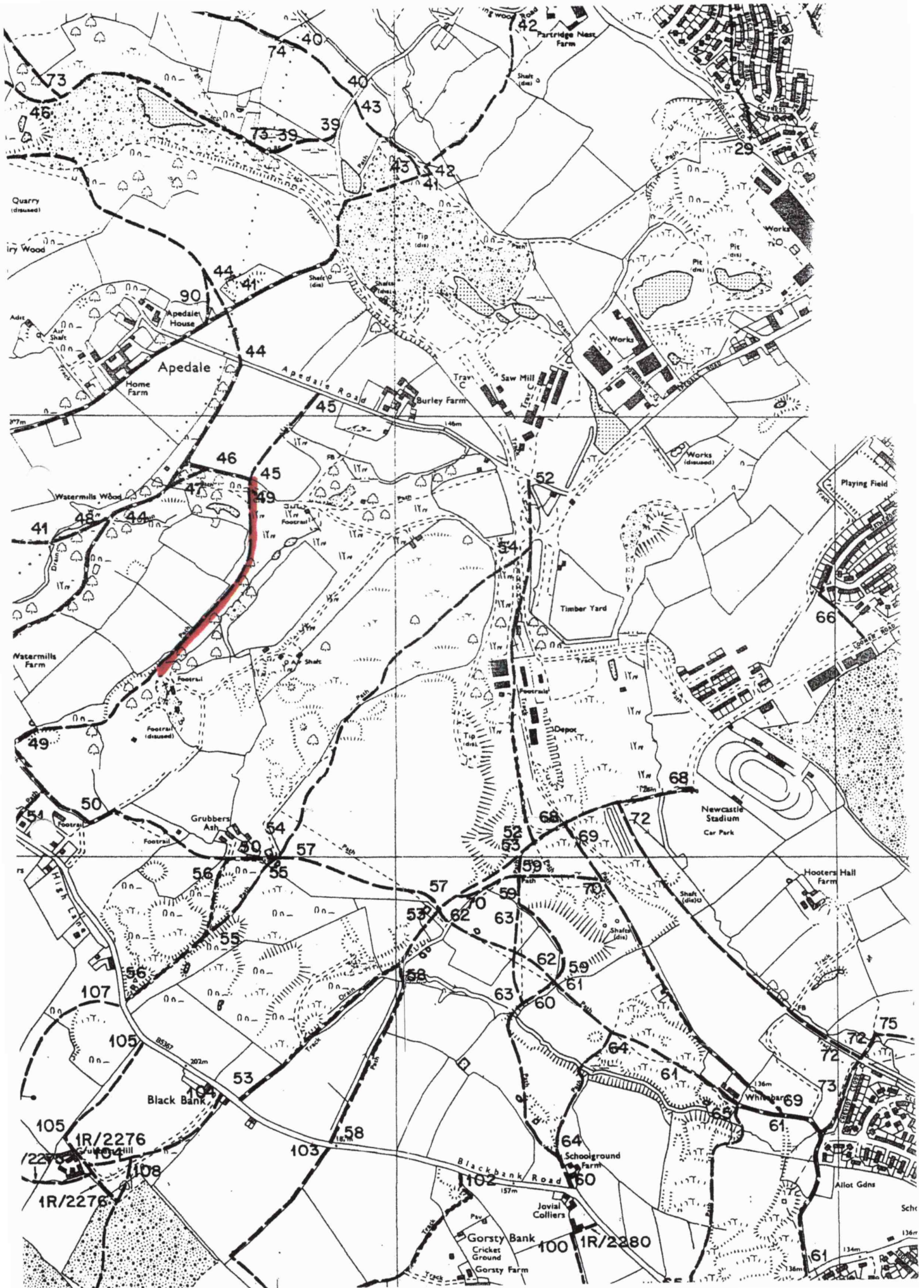
Please note that this form will be open to members of the public including affected owners or occupiers of the land crossed by the way.

I certify that, to the best of my knowledge and belief, the information I have given in this statement is true.

Signature *D.C. Green*

Person taking this statement (if applicable) *P. J. Whalley*

Date *JAN 2002*





PUBLIC RIGHT OF WAY EVIDENCE FORM
Important Note

The object of this enquiry is simply to reach the truth of the matter, whatever it may be. Witnesses are therefore asked to answer the questions as fully as possible and not to keep back any information, whether for or against the public status claim. This is of particular importance if the information is to be of real value in establishing the status of the way.

Name of witness (Mr/Mrs/Miss/Ms) MR & MRS M. CALVERT
(Block Capitals please)

Address 127 AUDLEY RD CHESTERTON STS 6 BT
(Block Capitals please)

Telephone No. 01782 562966

Date of Birth MR 19.12.59 Occupation SELF EMPLOYED MECHANIC
MRS 19.11.61 HOUSEWIFE

Please attach a map showing the claimed way marked in red.

Description of claimed way:- (include grid references if known) 49
From CHIMNEY - MONUMENT

To HIGH LANE BEARING LEFT ONTO FOOTPATH

*Please delete as appropriate

Please take time to answer the questions carefully and in full.

- 1. (a) How many years have you known the way? 32 YEARS
- (b) Does the way have a popular name? NO
- (c) Have you personally used the above way? *YES/~~NO~~
- (d) Did you only use part of the way? *YES/~~NO~~

Please do not use vague terms such as "often".

- (e) During which years have you used the way? BETWEEN 1970 - 2000
- (f) Where were you going from/to? AROUND APADALE & BACK
- (g) For what purpose? (e.g. work, pleasure) PLEASURE
- (h) How many times a year? (e.g. daily, weekly, seasonal) ALL YEAR THROUGH
- (i) By what means? (e.g. on foot, horseback, motor vehicle etc) HORSEBACK FOOT
- (j) Is, or was, the way a short cut for you? NO
- (k) If so why?

(l) Please show on the attached plan the route of the way you have used.
If you have only used part of the way please mark or indicate the part used.
(m) Do you still use the way? NO

(n) If not why not? STAFFORDSHIRE COUNTY COUNCIL BLOCKED ACCESS WITH GATE & STYLE OF SEPTEMBER 2000

APPENDIX E - USER EVIDENCE (LM632G)

2. When using the path where did you live? *MILEO GREEN, 1970-1978*
SINDERDALE 1978-1979
If at different places please provide details and years. *RAVENUS LAKE 1979-1983*
BROWN END
HOUGHARWALL 1983-1988

3. (a) How wide is the way? *ABOUT 2 METERS*
(b) Is it the same width throughout its length? *YES*

4. If you have ridden a horse on the way
(a) Where did you keep the horse? *APEDALE, MILEO GREEN, BARTHOMLEY*
CHESTERTON
(b) Where did you start and finish your ride? *WHEREVER THE HORSE WAS STABLED*
AT TIME
(c) Were you ever riding with the hunt when you used the way? *NO*

5. (a) When using the way did you ever see any other person driving motor or horse-drawn vehicles on the way? **YES/NO*
(b) If so, how often and what type of vehicle were they using?
(c) Have you ever driven, or been a passenger in, a motor or horse drawn vehicle on the way? **YES/NO*
(d) If YES to (c),
(i) How often was this?
(ii) What type of vehicle were you in?
(iii) For what purpose was it being used?

6. (a) Has the way always been on the same route? **YES/NO*
(b) If not, please describe the original route, state when the way was diverted and show details on a plan.
(c) Is the way a clearly defined track or path which a stranger to the vicinity could follow? *YES*
(d) Have you always kept to the route of the way between the start and finish, or have you wandered from the route? *STAYED ON ROUTE*

7. (a) Have there, to your knowledge, ever been any stiles or gates on the way? *YES/NO

(b) If so, please mark on the attached plan the location of the stiles or gates and state, if known, when they were erected or removed.

(c) If any gates on the way were ever locked please state, how often, and if known, by whom?

Please mark on the attached plan the locations of the locked gates.

8. (a) Have you ever known of, excluding locked gates, any other obstructions to the way? *YES/NO

(b) If so, state (i) what type of obstruction was this?

(ii) When they were erected or removed?

(c) Please state, if known, who erected the obstructions and show the approximate position of the obstructions on the attached plan.

9. (a) Were you ever an owner or tenant of the land crossed by the way? *YES/NO
If YES please give dates.

(b) If you were an owner or tenant did you acknowledge the route as a Public Right of Way? *YES/NO
If YES please give dates.

(c) When you used the way were you working for any owner or tenant of the land adjoining or crossed by the way? *YES/NO

(d) If Yes to (c),
(i) What was your employment?
(ii) Between what years were you employed?

(e) If you were employed by the owner/ tenant
(i) Did you receive any instructions from the owner/tenant as to the use of the way by the public? *YES/NO
(ii) If so, what were your instructions?

(f) Did any relatives of yours ever work for an owner or tenant of land adjoining or crossed by the way? *YES/NO
If so, what was their relationship to you?

10. (a) Have you ever been stopped or turned back when using the way? *YES/NO

(b) Do you know, or have you heard of, anyone else having been prevented from using the way? *YES/NO

(c) If yes to (a) or (b), please give details.

11. (a) Were you ever told by any owner or tenant of the land crossed by the way, or by anyone in their employment, that the way was not public? *YES/NO

(b) If so, please state (i) Who told you?

(ii) When you were told?

(iii) What were you told?

12. (a) Have you ever seen any deterrent notices such as "Private", "No Road", "No Thoroughfare" or "Trespassers will be Prosecuted", on or near the way? *YES/NO

(b) If so, please state what the notices said and show their approximate position on the attached plan.

13. (a) Have you ever seen any notices such as "Public Path", or "footpath", or any other similar notice on or near the way? *YES/NO

(b) Have you ever seen any direction signs, finger posts or other indicators on or near the way? *YES/NO

(b) If YES to (a) or (b), please state what the notices or posts said and show their approximate position on the attached plan.

14. (a) Have you ever been given permission to use the way? (Whether or not you asked for it) *YES/NO

(b) Have you ever asked permission to use the way? *YES/NO

(c) If so, who gave you permission?

(d) When were you given permission?

(e) For what purpose were you given permission to use the way?

15. (a) Have you seen other people using the way? *YES/NO
- (b) How were they using the way (i.e. foot, horse)? FOOT HORSEBACK
- (c) Were they accompanying you? If so, please give details.
(i.e. companions, rambling club, family, etc.) FAMILY FRIENDS
- (d) If they were not accompanying you, were these people known to you? SOME
- (e) How frequently did you see other people using the way?
(i.e. daily, weekly, seasonal etc.) ALL YEAR ROUND
- (f) How many other people, approximately,
did you see on these occasions? 2-3
- (g) Please give any further details of other people's use
of the way which you feel may be important.

16. Have you ever been charged a monetary sum for using the path?
If so, by whom? *YES/NO

17. (a) Do you have any documentary
evidence about the way? *YES/NO
- (b) If so, in what form is this?
(i.e. maps, photos, etc. please attach a copy if possible)
- (c) Would you be willing to make the original document
available if necessary? *YES/NO

18. Can you give any further information about the way
(continue on a separate sheet of paper if necessary).

19. Would you be prepared to give evidence of your use of the way at a public inquiry or in a court of law, if necessary?

*YES/~~NO~~

Please note that this form will be open to members of the public including affected owners or occupiers of the land crossed by the way.

I certify that, to the best of my knowledge and belief, the information I have given in this statement is true.

Signature *James M Callanan*

Person taking this statement (if applicable)..... *P. J. Whalley*

Date *1.5.00*

7. (a) Have there, to your knowledge, ever been any stiles or gates on the way? *~~YES~~/NO

(b) If so, please mark on the attached plan the location of the stiles or gates and state, if known, when they were erected or removed.

(c) If any gates on the way were ever locked please state, how often, and if known, by whom?

Please mark on the attached plan the locations of the locked gates.

8. (a) Have you ever known of, excluding locked gates, any other obstructions to the way? *~~YES~~/NO

(b) If so, state (i) what type of obstruction was this?

(ii) When they were erected or removed?

(c) Please state, if known, who erected the obstructions and show the approximate position of the obstructions on the attached plan.

9. (a) Were you ever an owner or tenant of the land crossed by the way? *~~YES~~/NO
If YES please give dates.

(b) If you were an owner or tenant did you acknowledge the route as a Public Right of Way? *~~YES~~/NO
If YES please give dates.

(c) When you used the way were you working for any owner or tenant of the land adjoining or crossed by the way? *~~YES~~/NO

(d) If Yes to (c),
(i) What was your employment?
(ii) Between what years were you employed?

(e) If you were employed by the owner/ tenant
(i) Did you receive any instructions from the owner/tenant as to the use of the way by the public? *~~YES~~/NO
(ii) If so, what were your instructions?

(f) Did any relatives of yours ever work for an owner or tenant of land adjoining or crossed by the way? *~~YES~~/NO
If so, what was their relationship to you?

10. (a) Have you ever been stopped or turned back when using the way? *YES/NO

(b) Do you know, or have you heard of, anyone else having been prevented from using the way? *YES/NO

(c) If yes to (a) or (b), please give details.

11. (a) Were you ever told by any owner or tenant of the land crossed by the way, or by anyone in their employment, that the way was not public? *YES/NO

(b) If so, please state (i) Who told you?

(ii) When you were told?

(iii) What were you told?

12. (a) Have you ever seen any deterrent notices such as "Private", "No Road", "No Thoroughfare" or "Trespassers will be Prosecuted", on or near the way? *YES/NO

(b) If so, please state what the notices said and show their approximate position on the attached plan.

13. (a) Have you ever seen any notices such as "Public Path", or "footpath", or any other similar notice on or near the way? *YES/NO

(b) Have you ever seen any direction signs, finger posts or other indicators on or near the way? *YES/NO

(b) If YES to (a) or (b), please state what the notices or posts said and show their approximate position on the attached plan.

14. (a) Have you ever been given permission to use the way? (Whether or not you asked for it) *YES/NO

(b) Have you ever asked permission to use the way? *YES/NO

(c) If so, who gave you permission?

(d) When were you given permission?

(e) For what purpose were you given permission to use the way?

15. (a) Have you seen other people using the way? ***YES/NO**
- (b) How were they using the way (i.e. foot, horse)? *FOOT-HORSEBACK - CYCLING.*
- (c) Were they accompanying you? If so, please give details. *COMPANIONS_FAMILY. PUBLIC.*
(i.e. companions, rambling club, family, etc.)
- (d) If they were not accompanying you, were these people known to you? *SOME OF THEM.*
- (e) How frequently did you see other people using the way? *DAILY WEEKLY SEASONAL.*
(i.e. daily, weekly, seasonal etc.)
- (f) How many other people, approximately, *TWO OR THREE.*
did you see on these occasions?
- (g) Please give any further details of other people's use
of the way which you feel may be important.

16. Have you ever been charged a monetary sum for using the path? ***YES/NO**
If so, by whom?

17. (a) Do you have any documentary evidence about the way? ***YES/NO**
- (b) If so, in what form is this?
(i.e. maps, photos, etc. please attach a copy if possible)
- (c) Would you be willing to make the original document available if necessary? ***YES/NO**
N/A.

18. Can you give any further information about the way
(continue on a separate sheet of paper if necessary).

19. Would you be prepared to give evidence of your use of the way at a public inquiry or in a court of law, if necessary?

*YES/NO

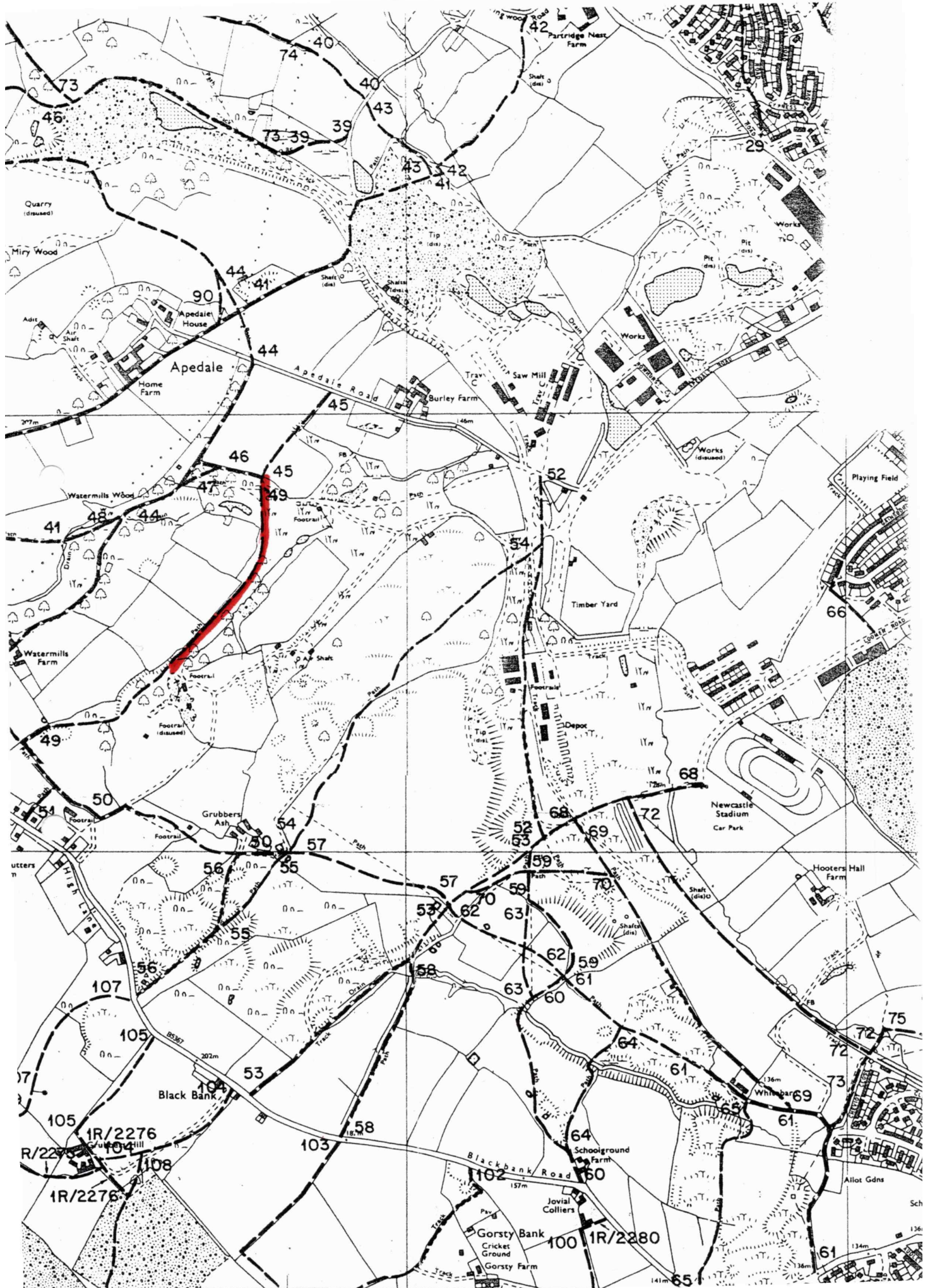
Please note that this form will be open to members of the public including affected owners or occupiers of the land crossed by the way.

I certify that, to the best of my knowledge and belief, the information I have given in this statement is true.

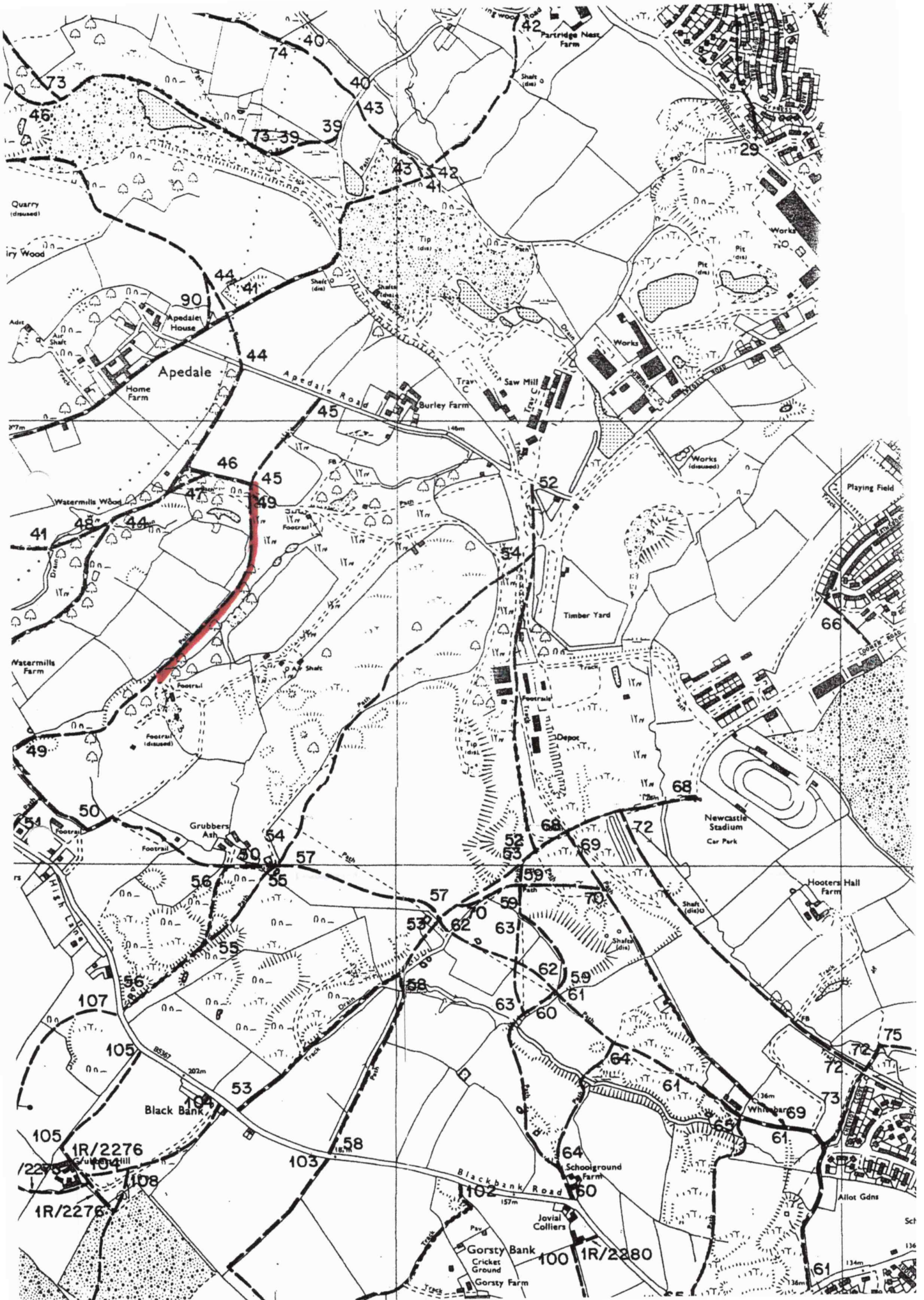
Signature *P. J. Whalley*

Person taking this statement (if applicable) *P. J. Whalley*

Date *7/11/00*







Staffordshire
County Council

PUBLIC RIGHT OF WAY EVIDENCE FORM

Important Note

The object of this enquiry is simply to reach the truth of the matter, whatever it may be. Witnesses are therefore asked to answer the questions as fully as possible and not to keep back any information, whether for or against the public status claim. This is of particular importance if the information is to be of real value in establishing the status of the way.

Name of witness (~~Mr~~/Mrs/~~Miss~~/~~Ms~~) HELEN TAYLOR
(Block Capitals please)

Address THE UPLANDS, HISH LANE, ALSABERS BANK, S-O-T, ST7 8BS.
(Block Capitals please)

Telephone No. 634927

Date of Birth 17/1/44 Occupation HOUSEWIFE

Please attach a map showing the claimed way marked in red.

49

Description of claimed way:- (include grid references if known)

From MONUMENT - CHIMNEY

TOWARDS HISH LANE TURNING LEFT ONTO FOOTRAIL PATH

*Please delete as appropriate

Please take time to answer the questions carefully and in full.

1. (a) How many years have you known the way? 22 YEARS

(b) Does the way have a popular name? NO

(c) Have you personally used the above way?

*YES/~~NO~~

(d) Did you only use part of the way?

*YES/~~NO~~

Please do not use vague terms such as "often".

(e) During which years have you used the way? 1982 - 2000

(f) Where were you going from/to? HOME. HISH LANE ALSABERS BANK.

(g) For what purpose? (e.g. work, pleasure) PLEASURE

(h) How many times a year? (e.g. daily, weekly, seasonal) WEEKLY

(i) By what means? (e.g. on foot, horseback, motor vehicle etc) HORSEBACK

(j) Is, or was, the way a short cut for you? NO

(k) If so why?

(l) Please show on the attached plan the route of the way you have used.

If you have only used part of the way please mark or indicate the part used.

(m) Do you still use the way? NO

(n) If not why not? S.C.C. OBSTRUCTED ACCESS WITH GATE & STILE

2. When using the path where did you live? *THE UPLANDS HIGH LANE ALSASERS BANK*
 If at different places please provide details and years.

3. (a) How wide is the way? *2 METRES*
 (b) Is it the same width throughout its length? *YES*

4. If you have ridden a horse on the way
 (a) Where did you keep the horse? *AT HOME THE UPLANDS ALSASERS BANK*
 (b) Where did you start and finish your ride? *THE UPLANDS ALSASERS BANK*
 (c) Were you ever riding with the hunt when you used the way? *NO*

5. (a) When using the way did you ever see any other person driving motor or horse-drawn vehicles on the way? **YES/NO*
 (b) If so, how often and what type of vehicle were they using?
 (c) Have you ever driven, or been a passenger in, a motor or horse drawn vehicle on the way? **YES/NO*
 (d) If YES to (c),
 (i) How often was this?
 (ii) What type of vehicle were you in?
 (iii) For what purpose was it being used?

6. (a) Has the way always been on the same route? **YES/NO*
 (b) If not, please describe the original route, state when the way was diverted and show details on a plan.
 (c) Is the way a clearly defined track or path which a stranger to the vicinity could follow? *YES*
 (d) Have you always kept to the route of the way between the start and finish, or have you wandered from the route? *KEPT TO ROUTE*

7. (a) Have there, to your knowledge, ever been any stiles or gates on the way? *~~YES~~/NO

(b) If so, please mark on the attached plan the location of the stiles or gates and state, if known, when they were erected or removed.

(c) If any gates on the way were ever locked please state, how often, and if known, by whom?

Please mark on the attached plan the locations of the locked gates.

8. (a) Have you ever known of, excluding locked gates, any other obstructions to the way? *~~YES~~/NO

(b) If so, state (i) what type of obstruction was this?

(ii) When they were erected or removed?

(c) Please state, if known, who erected the obstructions and show the approximate position of the obstructions on the attached plan.

9. (a) Were you ever an owner or tenant of the land crossed by the way? *~~YES~~/NO

If YES please give dates.

(b) If you were an owner or tenant did you acknowledge the route as a Public Right of Way? *~~YES~~/NO

If YES please give dates.

(c) When you used the way were you working for any owner or tenant of the land adjoining or crossed by the way? *~~YES~~/NO

(d) If Yes to (c),

(i) What was your employment?

(ii) Between what years were you employed?

(e) If you were employed by the owner/ tenant (i) Did you receive any instructions from the owner/tenant as to the use of the way by the public? *~~YES~~/NO

(ii) If so, what were your instructions?

(f) Did any relatives of yours ever work for an owner or tenant of land adjoining or crossed by the way? *~~YES~~/NO
If so, what was their relationship to you?

10. (a) Have you ever been stopped or turned back when using the way? *~~YES~~/NO

(b) Do you know, or have you heard of, anyone else having been prevented from using the way? *~~YES~~/NO

(c) If yes to (a) or (b), please give details.

11. (a) Were you ever told by any owner or tenant of the land crossed by the way, or by anyone in their employment, that the way was not public? *~~YES~~/NO

(b) If so, please state (i) Who told you?

(ii) When you were told?

(iii) What were you told?

12. (a) Have you ever seen any deterrent notices such as "Private", "No Road", "No Thoroughfare" or "Trespassers will be Prosecuted", on or near the way? *~~YES~~/NO

(b) If so, please state what the notices said and show their approximate position on the attached plan.

13. (a) Have you ever seen any notices such as "Public Path", or "footpath", or any other similar notice on or near the way? *~~YES~~/NO

(b) Have you ever seen any direction signs, finger posts or other indicators on or near the way? *~~YES~~/NO

(b) If YES to (a) or (b), please state what the notices or posts said and show their approximate position on the attached plan.

14. (a) Have you ever been given permission to use the way? (Whether or not you asked for it) *~~YES~~/NO

(b) Have you ever asked permission to use the way? *~~YES~~/NO

(c) If so, who gave you permission?

(d) When were you given permission?

(e) For what purpose were you given permission to use the way?

15. (a) Have you seen other people using the way? *YES/~~NO~~
- (b) How were they using the way (i.e. foot, horse)? FOOT. HORSEBACK. CYCLING
- (c) Were they accompanying you? If so, please give details.
(i.e. companions, rambling club, family, etc.) FRIENDS
- (d) If they were not accompanying you, were these people known to you? SOME OF THEM
- (e) How frequently did you see other people using the way?
(i.e. daily, weekly, seasonal etc.) WEEKLY
- (f) How many other people, approximately,
did you see on these occasions? 2 / 3
- (g) Please give any further details of other people's use
of the way which you feel may be important.

16. Have you ever been charged a monetary sum for using the path?
If so, by whom? *YES/NO

17. (a) Do you have any documentary
evidence about the way? *YES/NO
- (b) If so, in what form is this?
(i.e. maps, photos, etc. please attach a copy if possible)
- (c) Would you be willing to make the original document
available if necessary? *YES/NO

18. Can you give any further information about the way
(continue on a separate sheet of paper if necessary).

19. Would you be prepared to give evidence of your use of the way at a public inquiry or in a court of law, if necessary?

*YES/~~NO~~

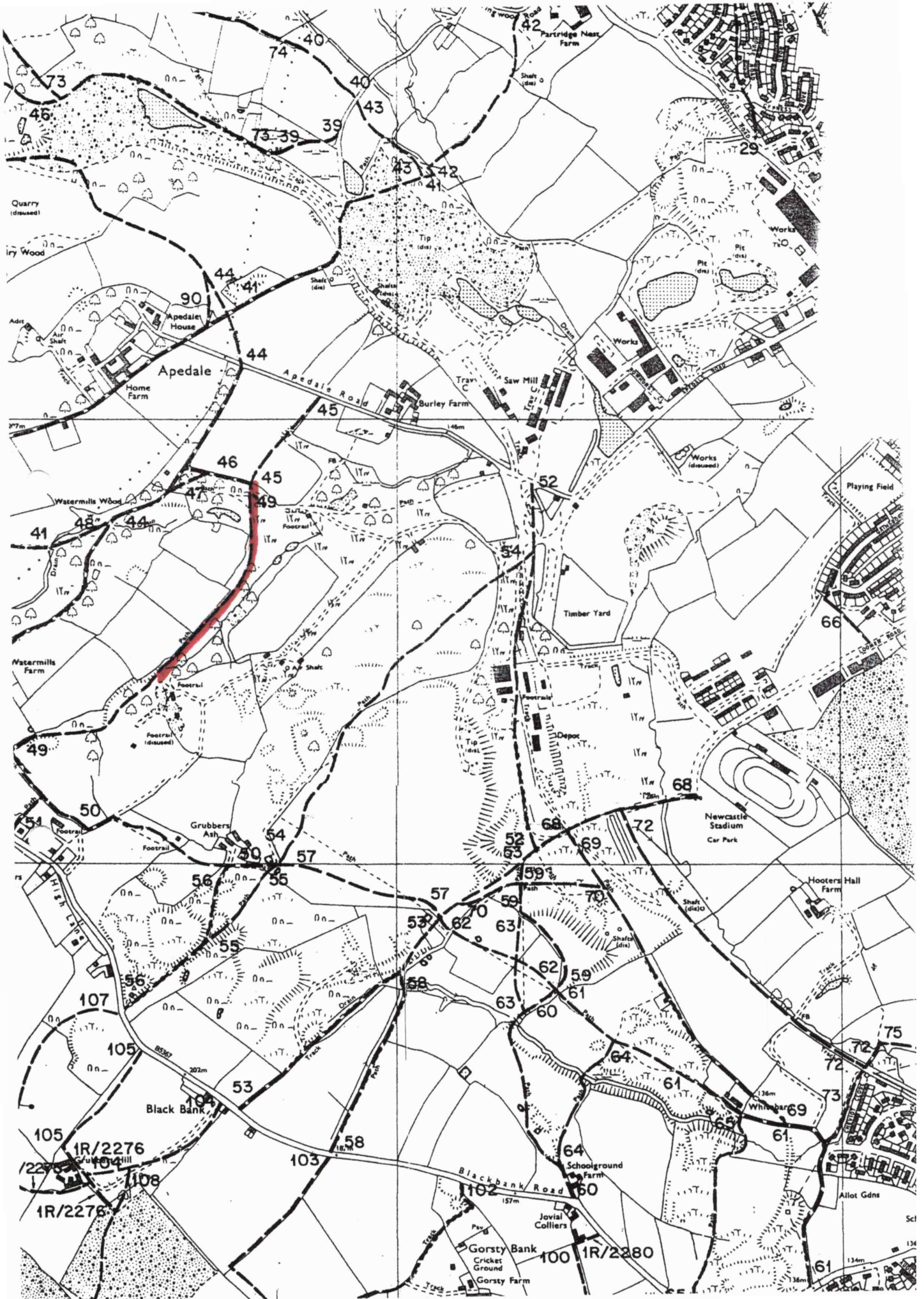
Please note that this form will be open to members of the public including affected owners or occupiers of the land crossed by the way.

I certify that, to the best of my knowledge and belief, the information I have given in this statement is true.

Signature *H Taylor*

Person taking this statement (if applicable) *P J Whalley*

Date *27/5/2002*



Staffordshire
County Council

PUBLIC RIGHT OF WAY EVIDENCE FORM
Important Note

The object of this enquiry is simply to reach the truth of the matter, whatever it may be. Witnesses are therefore asked to answer the questions as fully as possible and not to keep back any information, whether for or against the public status claim. This is of particular importance if the information is to be of real value in establishing the status of the way.

Name of witness (Mr/Mrs/Miss/Ms) SUSAN MOUNTFORD
(Block Capitals please)

Address WOODLANDS FARM, APEDALE, CHESTERTON, STAFFS,
(Block Capitals please) ST5 6BW,

Telephone No. 01782 562838

Date of Birth 3/4/56 Occupation FARMER

Please attach a map showing the claimed way marked in red.

Description of claimed way:- (include grid references if known) PATH 49
From CHIMNEY
To TOWARDS HIGH LANE TURNING LEFT ONTO
*Please delete as appropriate FOOTRAIL PATH

Please take time to answer the questions carefully and in full.

1. (a) How many years have you known the way? 43 YEARS
(b) Does the way have a popular name? _____
(c) Have you personally used the above way? *YES/~~NO~~
(d) Did you only use part of the way? *~~YES~~/NO
Please do not use vague terms such as "often".
(e) During which years have you used the way? 1962/2000
(f) Where were you going from/to? WOODLANDS FARM + BACK
(g) For what purpose? (e.g. work, pleasure) PLEASURE
(h) How many times a year? (e.g. daily, weekly, seasonal) DAILY WEEKLY/SEASONAL
(i) By what means? (e.g. on foot, horseback, motor vehicle etc) HORSEBACK ~~FOOT~~
(j) Is, or was, the way a short cut for you? NO
(k) If so why? N/A

(l) Please show on the attached plan the route of the way you have used.
If you have only used part of the way please mark or indicate the part used.
(m) Do you still use the way? NO
(n) If not why not? S.C.C. BLOCKED WAY

APPENDIX E - USER EVIDENCE (LM632G)

2. When using the path where did you live? **WOODLANDS FARM APEDALE**
 If at different places please provide details and years.
N/A
-
3. (a) How wide is the way? **2 METRES**
 (b) Is it the same width throughout its length? **YES**
-
4. If you have ridden a horse on the way
 (a) Where did you keep the horse? **WOODLANDS FARM APEDALE**
 (b) Where did you start and finish your ride? **WOODLANDS FARM APEDALE**
 (c) Were you ever riding with the hunt when you used the way? **NO**
-
5. (a) When using the way did you ever see any other person driving motor or horse-drawn vehicles on the way? ***YES/NO**
 (b) If so, how often and what type of vehicle were they using? **N/A**
 (c) Have you ever driven, or been a passenger in, a motor or horse drawn vehicle on the way? ***YES/NO**
 (d) If YES to (c),
 (i) How often was this? **N/A**
 (ii) What type of vehicle were you in? **N/A**
 (iii) For what purpose was it being used? **N/A**
-
6. (a) Has the way always been on the same route? ***YES/~~NO~~**
 (b) If not, please describe the original route, state when the way was diverted and show details on a plan. **N/A**
 (c) Is the way a clearly defined track or path which a stranger to the vicinity could follow? **YES**
 (d) Have you always kept to the route of the way between the start and finish, or have you wandered from the route? **KEPT TO THE ROUTE**

7. (a) Have there, to your knowledge, ever been any stiles or gates on the way? *~~YES~~/NO

(b) If so, please mark on the attached plan the location of the stiles or gates and state, if known, when they were erected or removed. N/A

(c) If any gates on the way were ever locked please state, how often, and if known, by whom? N/A

Please mark on the attached plan the locations of the locked gates. _____

8. (a) Have you ever known of, excluding locked gates, any other obstructions to the way? *~~YES~~/NO

(b) If so, state (i) what type of obstruction was this? N/A

(ii) When they were erected or removed? N/A

(c) Please state, if known, who erected the obstructions and show the approximate position of the obstructions on the attached plan. N/A

9. (a) Were you ever an owner or tenant of the land crossed by the way? *~~YES~~/NO
 If YES please give dates.

(b) If you were an owner or tenant did you acknowledge the route as a Public Right of Way? *YES/NO N/A
 If YES please give dates.

(c) When you used the way were you working for any owner or tenant of the land adjoining or crossed by the way? *YES/NO N/A

(d) If Yes to (c),
 (i) What was your employment? N/A
 (ii) Between what years were you employed? N/A

(e) If you were employed by the owner/ tenant
 (i) Did you receive any instructions from the owner/tenant as to the use of the way by the public? *YES/NO N/A
 (ii) If so, what were your instructions?

(f) Did any relatives of yours ever work for an owner or tenant of land adjoining or crossed by the way? *~~YES~~/NO
 If so, what was their relationship to you? N/A

10. (a) Have you ever been stopped or turned back when using the way? * ~~YES~~/NO

(b) Do you know, or have you heard of, anyone else having been prevented from using the way? * ~~YES~~/NO

(c) If yes to (a) or (b), please give details. N/A

11. (a) Were you ever told by any owner or tenant of the land crossed by the way, or by anyone in their employment, that the way was not public? * ~~YES~~/NO

(b) If so, please state (i) Who told you? N/A

(ii) When you were told? N/A

(iii) What were you told? N/A

12. (a) Have you ever seen any deterrent notices such as "Private", "No Road", "No Thoroughfare" or "Trespassers will be Prosecuted", on or near the way? * ~~YES~~/NO

(b) If so, please state what the notices said and show their approximate position on the attached plan. N/A

13. (a) Have you ever seen any notices such as "Public Path", or "footpath", or any other similar notice on or near the way? * ~~YES~~/NO

(b) Have you ever seen any direction signs, finger posts or other indicators on or near the way? * ~~YES~~/NO

(b) If YES to (a) or (b), please state what the notices or posts said and show their approximate position on the attached plan. N/A

14. (a) Have you ever been given permission to use the way? (Whether or not you asked for it) * ~~YES~~/NO

(b) Have you ever asked permission to use the way? * ~~YES~~/NO

(c) If so, who gave you permission? N/A

(d) When were you given permission? N/A

(e) For what purpose were you given permission to use the way? N/A

APPENDIX E - USER EVIDENCE (LM632G)

15. (a) Have you seen other people using the way? *YES/~~NO~~
- (b) How were they using the way (i.e. foot, horse)? FOOT, HORSEBACK,
- (c) Were they accompanying you? If so, please give details. FRIENDS FAMILY +
(i.e. companions, rambling club, family, etc.) PUBLIC
- (d) If they were not accompanying you, were these people known to you? SOME OF THEM
- (e) How frequently did you see other people using the way? (i.e. daily, weekly, seasonal etc.) DAILY, WEEKLY, SEASONAL.
- (f) How many other people, approximately, did you see on these occasions? 2 OR 3
- (g) Please give any further details of other people's use of the way which you feel may be important. WALKING & HORSEBACK

-
16. Have you ever been charged a monetary sum for using the path? *~~YES~~/NO
If so, by whom?

-
17. (a) Do you have any documentary evidence about the way? *YES/NO
- (b) If so, in what form is this? (i.e. maps, photos, etc. please attach a copy if possible) N/A
- (c) Would you be willing to make the original document available if necessary? *YES/NO N/A

-
18. Can you give any further information about the way (continue on a separate sheet of paper if necessary).

19. Would you be prepared to give evidence of your use of the way at a public inquiry or in a court of law, if necessary?

*YES/~~NO~~

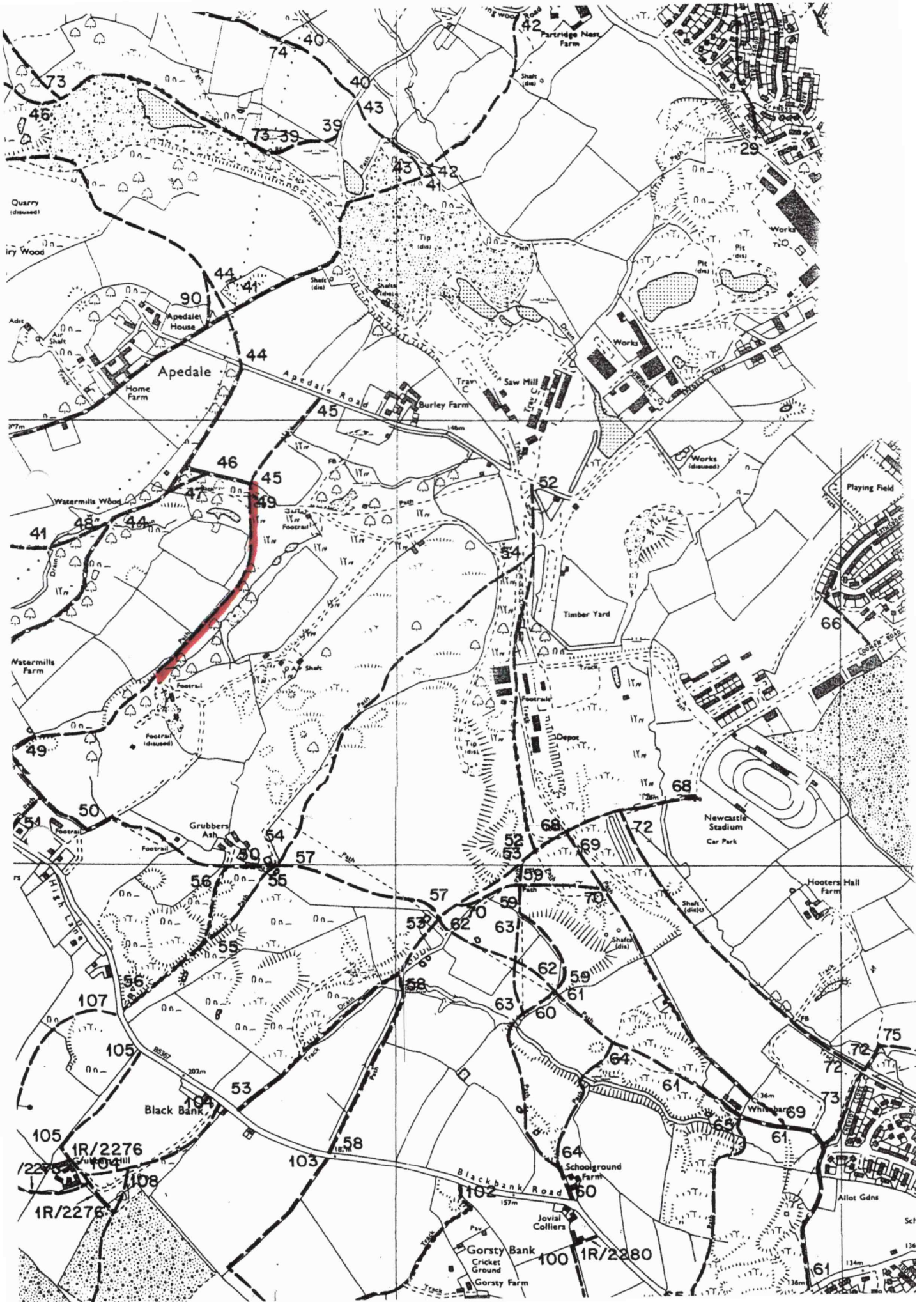
Please note that this form will be open to members of the public including affected owners or occupiers of the land crossed by the way.

I certify that, to the best of my knowledge and belief, the information I have given in this statement is true.

Signature *S. O'Connell*

Person taking this statement (if applicable) *P. J. Whalley*

Date *2-4-01*



PUBLIC RIGHT OF WAY EVIDENCE FORM
Important Note

The object of this enquiry is simply to reach the truth of the matter, whatever it may be. Witnesses are therefore asked to answer the questions as fully as possible and not to keep back any information, whether for or against the public status claim. This is of particular importance if the information is to be of real value in establishing the status of the way.

Name of witness (Mr/Mrs/Miss/Ms) JENNIFER HAMBLETON.
(Block Capitals please)

Address HILL TOP HOUSE, APEDALE, NOCASTLE, STAFFS.
(Block Capitals please)

Telephone No. 01762 566805.

Date of Birth 23/10/50 Occupation DELIVERY DRIVER. (PART TIME)

Please attach a map showing the claimed way marked in red.

Description of claimed way:- (include grid references if known) 49.
From THE MONUMENT.

TOWARDS HIGH LANE. GOING LEFT TO PRICES FOOTRAIL

*Please delete as appropriate

Please take time to answer the questions carefully and in full.

1. (a) How many years have you known the way? 33 years.
(b) Does the way have a popular name? NO

(c) Have you personally used the above way? *YES/~~NO~~
(d) Did you only use part of the way? *YES/NO

Please do not use vague terms such as "often".

(e) During which years have you used the way? 1967 - ~~present~~ 2000

(f) Where were you going from/to? APEDALE + BACK OR PART OF CIRCULAR ROUTE.

(g) For what purpose? (e.g. work, pleasure) PLEASURE.

(h) How many times a year? (e.g. daily, weekly, seasonal) SEVERAL TIMES A WEEK.

(i) By what means? (e.g. on foot, horseback, motor vehicle etc) HORSEBACK.

(j) Is, or was, the way a short cut for you? NO.

(k) If so why? PART OF LONGER RIDE.

(l) Please show on the attached plan the route of the way you have used.

If you have only used part of the way please mark or indicate the part used.

(m) Do you still use the way? NO

(n) If not why not? WAY OBSTRUCTED BY STAFFORDSHIRE C.C. (GATE STYLE) IN 2000.

WOODY LANE. 1467-1470
 ALSAGERS BANK. 1980-1985.
 APEDALE 1985-PRESENT.

2. When using the path where did you live?

If at different places please provide details and years.

3. (a) How wide is the way? 2 mtrs. (Approx)

(b) Is it the same width throughout its length? Yes.

4. If you have ridden a horse on the way

(a) Where did you keep the horse? WOODLANE. AND APEDALE.

(b) Where did you start and finish your ride? WOODLANE OR APEDALE

(c) Were you ever riding with the hunt when you used the way? NO

5. (a) When using the way did you ever see any other person driving motor or horse-drawn vehicles on the way? *YES/NO

(b) If so, how often and what type of vehicle were they using?

(c) Have you ever driven, or been a passenger in, a motor or horse drawn vehicle on the way? *YES/NO

(d) If YES to (c),
 (i) How often was this?
 (ii) What type of vehicle were you in?
 (iii) For what purpose was it being used?

6. (a) Has the way always been on the same route? *YES/NO

(b) If not, please describe the original route, state when the way was diverted and show details on a plan.

(c) Is the way a clearly defined track or path which a stranger to the vicinity could follow? Yes.

(d) Have you always kept to the route of the way between the start and finish, ~~or have you wandered from the route?~~ Yes

7. (a) Have there, to your knowledge, ever been any stiles or gates on the way? *~~YES~~/NO

(b) If so, please mark on the attached plan the location of the stiles or gates and state, if known, when they were erected or removed.

(c) If any gates on the way were ever locked please state, how often, and if known, by whom?

Please mark on the attached plan the locations of the locked gates.

8. (a) Have you ever known of, excluding locked gates, any other obstructions to the way? *~~YES~~/NO

(b) If so, state (i) what type of obstruction was this?

(ii) When they were erected or removed?

(c) Please state, if known, who erected the obstructions and show the approximate position of the obstructions on the attached plan.

9. (a) Were you ever an owner or tenant of the land crossed by the way? *~~YES~~/NO

If YES please give dates.

(b) If you were an owner or tenant did you acknowledge the route as a Public Right of Way? *~~YES~~/NO

If YES please give dates.

(c) When you used the way were you working for any owner or tenant of the land adjoining or crossed by the way? *~~YES~~/NO

(d) If Yes to (c),

(i) What was your employment?

(ii) Between what years were you employed?

(e) If you were employed by the owner/ tenant

(i) Did you receive any instructions from the owner/tenant as to the use of the way by the public? *YES/NO

(ii) If so, what were your instructions?

(f) Did any relatives of yours ever work for an owner or tenant of land adjoining or crossed by the way? *YES/NO
If so, what was their relationship to you?

10. (a) Have you ever been stopped or turned back when using the way? *~~YES~~/NO

(b) Do you know, or have you heard of, anyone else having been prevented from using the way? *~~YES~~/NO

(c) If yes to (a) or (b), please give details.

11. (a) Were you ever told by any owner or tenant of the land crossed by the way, or by anyone in their employment, that the way was not public? *~~YES~~/NO

(b) If so, please state (i) Who told you?

(ii) When you were told?

(iii) What were you told?

12. (a) Have you ever seen any deterrent notices such as "Private", "No Road", "No Thoroughfare" or "Trespassers will be Prosecuted", on or near the way? *~~YES~~/NO

(b) If so, please state what the notices said and show their approximate position on the attached plan.

13. (a) Have you ever seen any notices such as "Public Path", or "footpath", or any other similar notice on or near the way? *~~YES~~/NO

(b) Have you ever seen any direction signs, finger posts or other indicators on or near the way? *~~YES~~/NO

(b) If YES to (a) or (b), please state what the notices or posts said and show their approximate position on the attached plan.

14. (a) Have you ever been given permission to use the way? (Whether or not you asked for it) *~~YES~~/NO

(b) Have you ever asked permission to use the way? *~~YES~~/NO

(c) If so, who gave you permission?

(d) When were you given permission?

(e) For what purpose were you given permission to use the way?

APPENDIX E - USER EVIDENCE (LM632G)

15. (a) Have you seen other people using the way?

*YES/~~NO~~

(b) How were they using the way (i.e. foot, horse)?

ON HORSES & ON FOOT
& ON BICYCLE

(c) Were they accompanying you? If so, please give details.
(i.e. companions, rambling club, family, etc.)

SOMETIMES - FRIENDS ON HORSES.

(d) If they were not accompanying you, were these people known to you?

SOME OF THEM.
ALSO STRANGERS.

(e) How frequently did you see other people using the way?
(i.e. daily, weekly, seasonal etc.)

MOST TIMES I USED IT.

(f) How many other people, approximately, did you see on these occasions?

TWO OR THREE.

(g) Please give any further details of other people's use of the way which you feel may be important.

MOST HORSERIDERS IN THE AREA USED THIS ROUTE.

16. Have you ever been charged a monetary sum for using the path?
If so, by whom?

*~~YES~~/NO

17. (a) Do you have any documentary evidence about the way?

*~~YES~~/NO

(b) If so, in what form is this?
(i.e. maps, photos, etc. please attach a copy if possible)

n/a

(c) Would you be willing to make the original document available if necessary?

*YES/NO

18. Can you give any further information about the way
(continue on a separate sheet of paper if necessary).


THE WAY WAS PART OF A NETWORK OF PATHS THAT MOST HORSERIDERS IN THE AREA USED ON A REGULAR BASIS ALONG WITH OTHER PEOPLE (WALKERS - CYCLISTS ETC.) TO PROVIDE A SAFE OFF ROAD RIDE TO AVOID TRAFFIC.

19. Would you be prepared to give evidence of your use of the way at a public inquiry or in a court of law, if necessary?

*YES/~~NO~~

Please note that this form will be open to members of the public including affected owners or occupiers of the land crossed by the way.

I certify that, to the best of my knowledge and belief, the information I have given in this statement is true.

Signature 

Person taking this statement (if applicable) P. J. Whalley

Date Nov. 2000